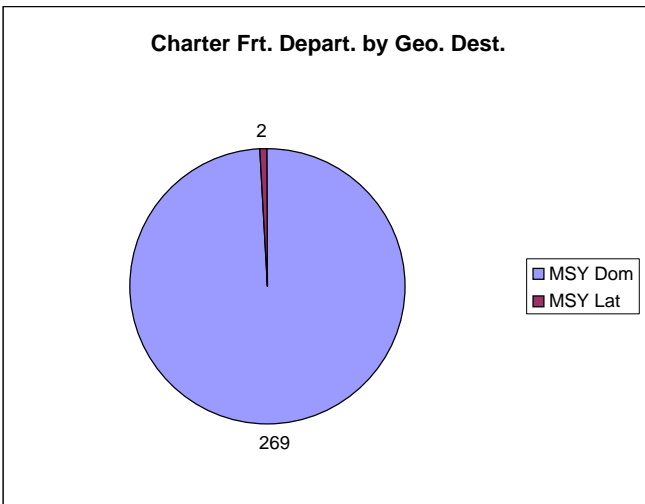
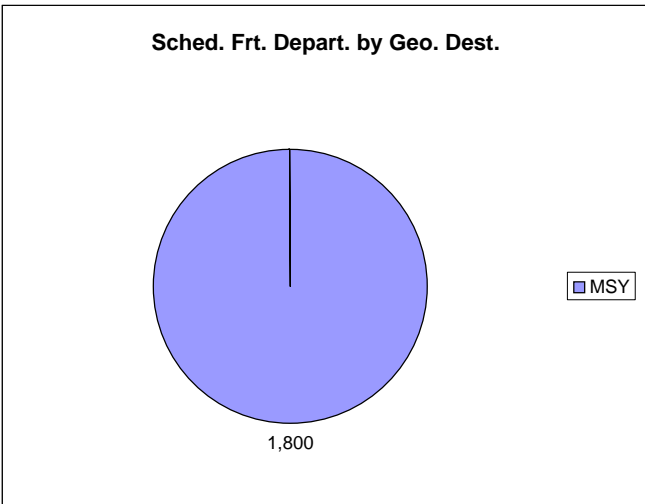
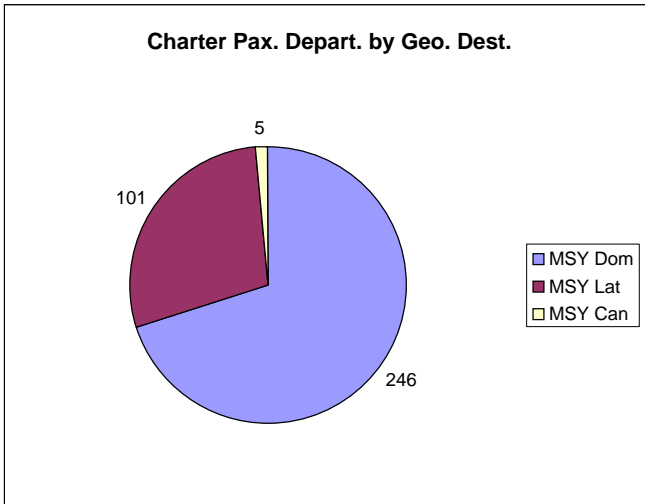
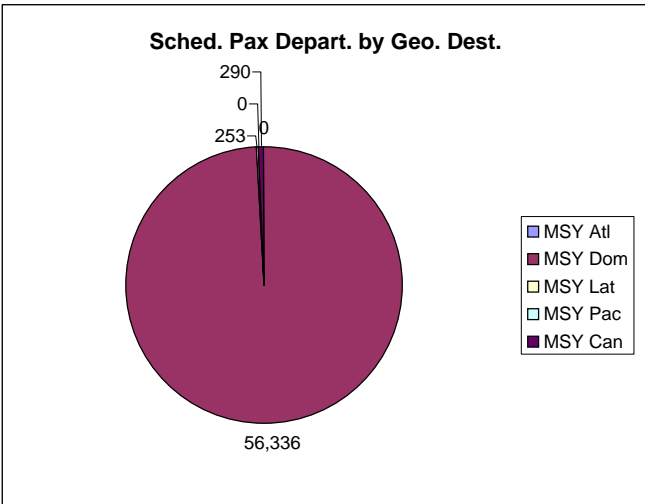
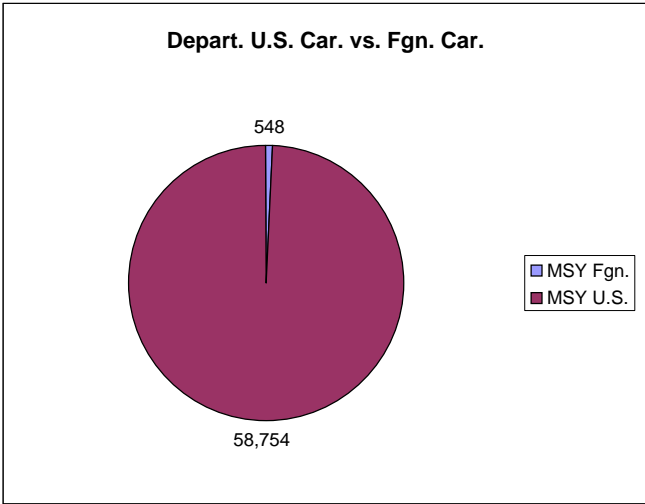
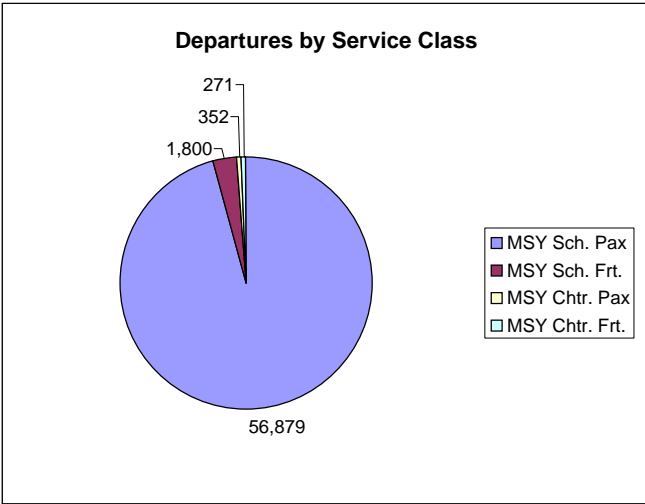
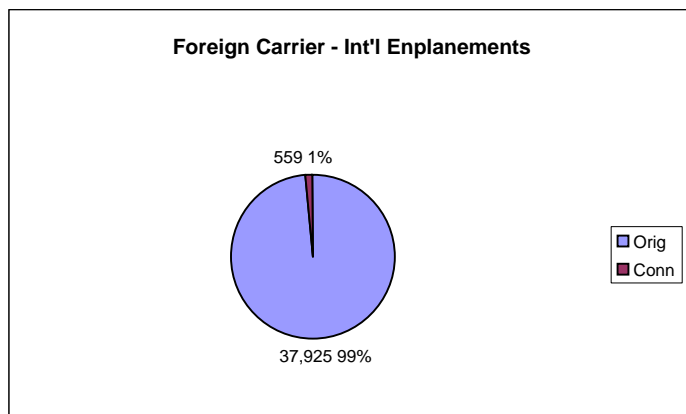
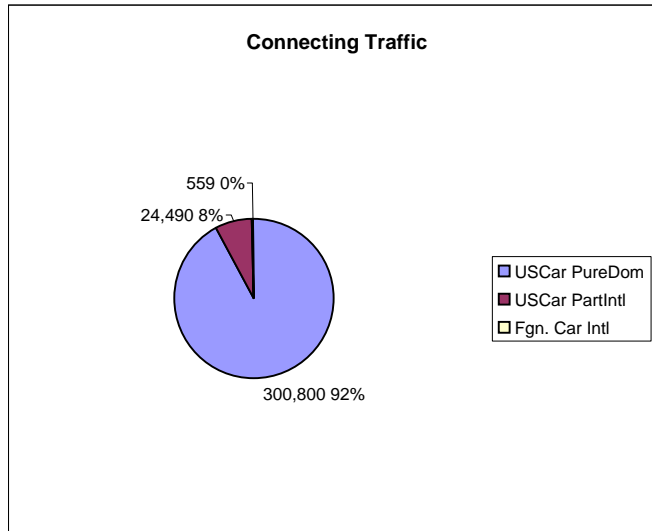
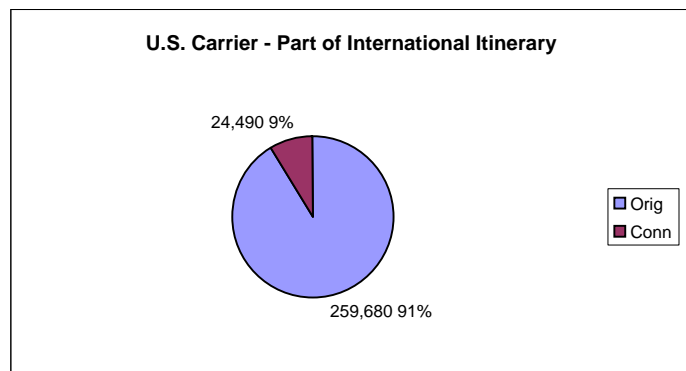
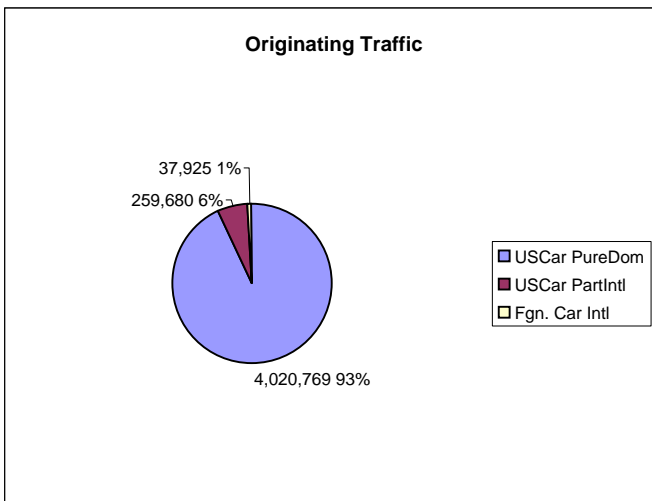
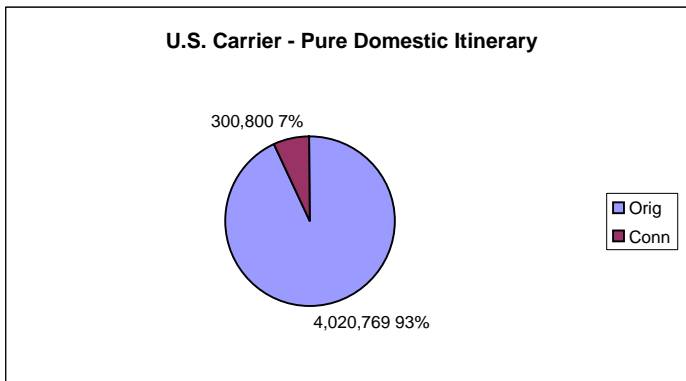
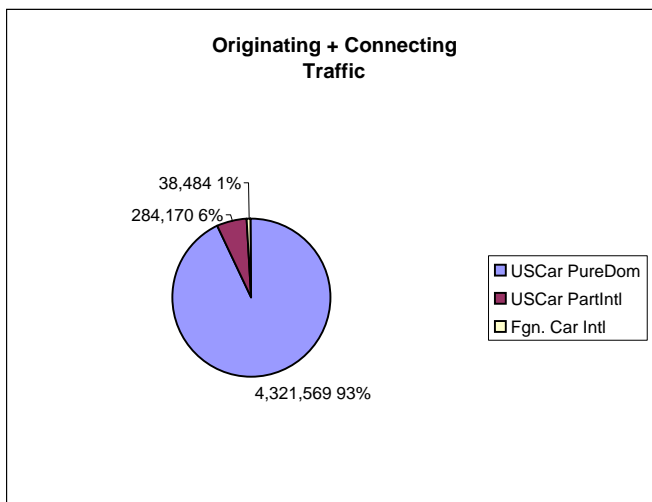
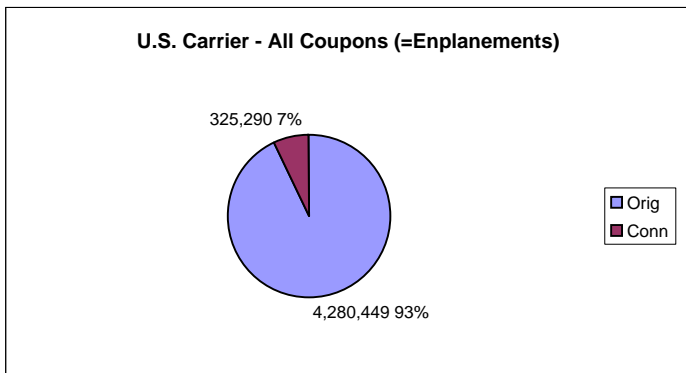


New Orleans - Moisant International Airport
Commercial Aircraft Departures - 2003

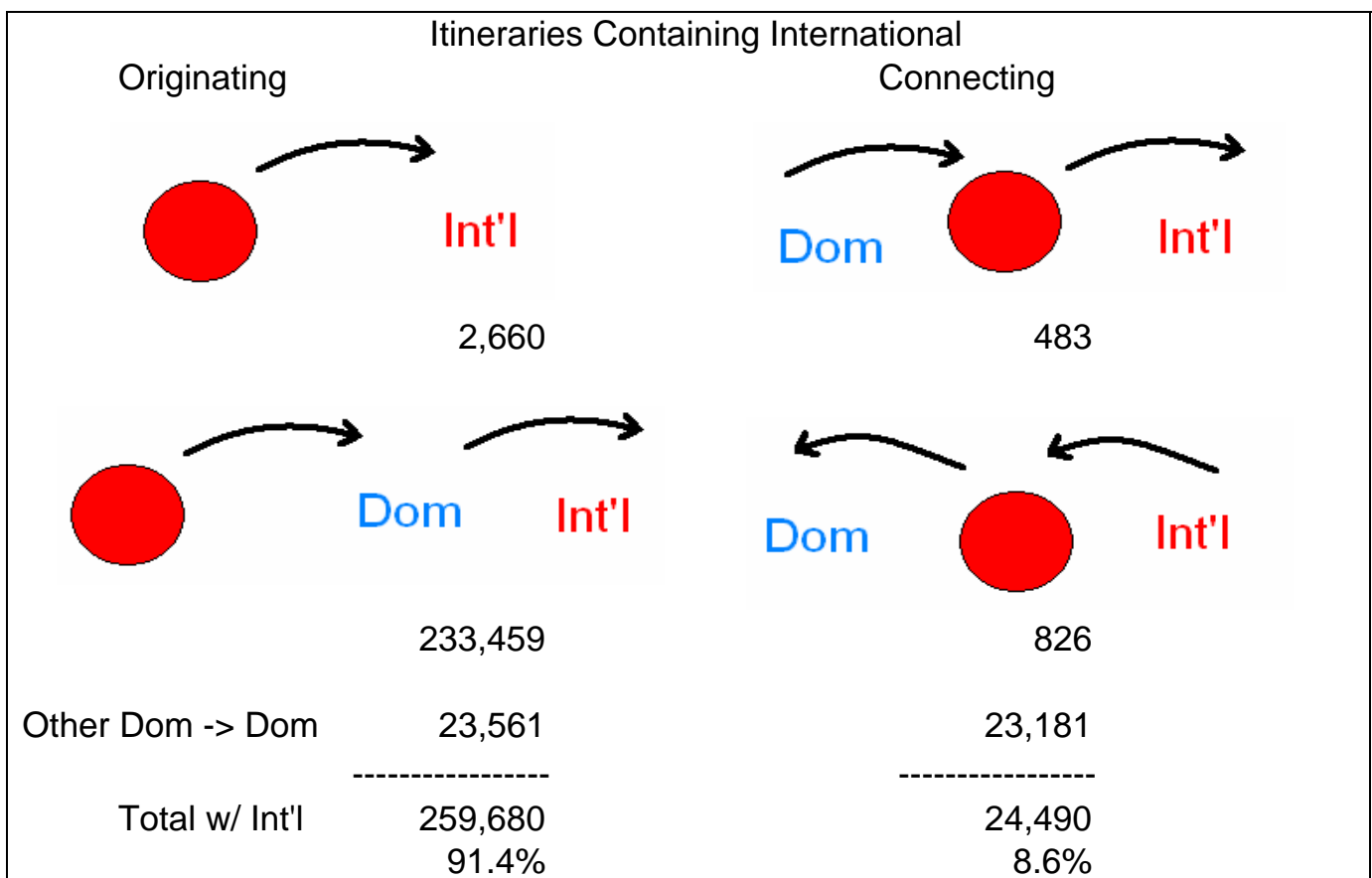
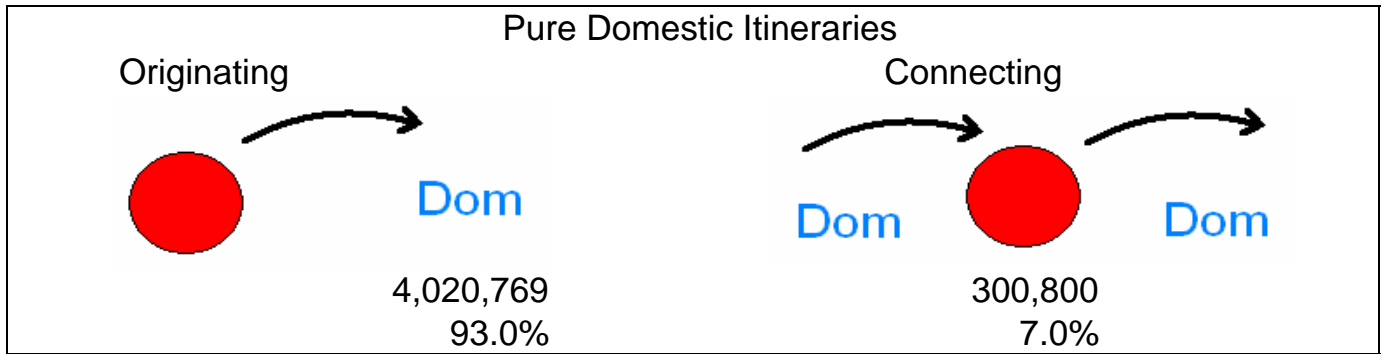


New Orleans - Moisant International Airport - MSY O&D Survey Coupon Passengers - 2003



Note: 10% survey times 10 - enhanced with estimated data for non-survey-reporting-carriers and normalized to "T100 Market" data

New Orleans - Moisant International Airport - MSY
 O&D Survey Coupon Passengers - 2003
 (U.S. Carriers Only)



All Itineraries Combined

Total	Originating	Connecting
	-----	-----
	4,280,449	325,290
	92.9%	7.1%
	Originating plus Connecting	
Grand Total	4,605,739	

Note: 10% survey times 10 - enhanced with estimated data for non-survey-reporting-carriers and normalized to "T100 Market" data

Total Domestic Survey Coupons Summed by Operating Carrier with Correlation to T100 Data - Year 2003

(10% survey times 10 - enhanced with estimated data for non-survey-reporting-carriers ("XX" Marketing Carrier) and normalized to "T100 Market" data)

Enpl. Airport	All U.S. Airports	Operating Carrier	Marketing Carrier	Total Dom. Coupons	T100 Market Pass. Enpl.	T100 Segmt. Onboard Pass.	Aircraft Departures	Average Non-Stop Distance	Average Seats per Departure	Available Seat Miles (ASM's)	Revenue Pass. Miles (RPM's)	Load Factor	Revenue per ASM (cents/mile)	Survey Rev. per Cpn. Mile (cents/mile)
MSY	SUB	NW		281,703	281,595	281,686	3,478	719	108.9	269,722,000	201,171,000	74.6	10.55	14.15
MSY		OH	DL	10,080										14.86
MSY	SUB	OH		10,080	10,335	10,335	283	699	49.7	9,831,000	7,231,000	73.6	10.94	14.86
MSY		OO	DL	17,490										11.30
MSY		OO	XX	2,520										25.79
MSY	SUB	OO		20,010	19,906	19,906	434	448	50.0	9,723,000	8,918,000	91.7	12.07	13.16
MSY		RP	DL	25,181										11.55
MSY		RP	XX	16,274										21.24
MSY	SUB	RP		41,455	40,938	40,938	1,127	498	49.0	27,532,000	20,480,000	74.4	11.58	15.56
MSY		RU	CO	15,550										12.58
MSY		RU	NW	72										7.64
MSY	SUB	RU		15,622	15,532	15,653	393	909	49.9	17,854,000	14,252,000	79.8	10.02	12.56
MSY		UA	UA	347,916										11.12
MSY		UA	US	6,431										9.88
MSY		UA	AC	3,386										14.05
MSY		UA	LH	2,485										9.75
MSY		UA	SK	1,494										9.33
MSY		UA	OS	367										7.48
MSY		UA	BD	90										5.87
MSY		UA	LO	9										0.00
MSY	SUB	UA		362,178	359,790	360,286	3,771	1,179	123.3	551,862,000	423,807,000	76.8	8.54	11.12
MSY		US	US	350,689										12.86
MSY		US	UA	22,546										12.59
MSY	SUB	US		373,235	370,725	371,754	3,922	890	129.9	452,840,000	330,818,000	73.1	9.39	12.85
MSY		WN	WN	1,428,034										12.87
MSY	SUB	WN		1,428,034	1,413,442	1,726,901	20,427	543	133.9	1,494,448,000	983,818,000	65.8	8.47	12.87
MSY		YX	YX	6,435										14.16
MSY	SUB	YX		6,435	6,464	6,465	137	692	81.7	7,744,000	4,479,000	57.8	8.18	14.16
MSY		YY	YY	179										17.66
MSY	SUB	YY		179										17.66
MSY		ZV	XX	14,873										32.24
MSY		ZV	US	3,797										19.11
MSY	SUB	ZV		18,670	18,670	18,899	2,137	309	19.0	12,547,000	5,925,000	47.2	14.07	29.80
MSY		ZW	UA	2,845										11.67
MSY	SUB	ZW		2,845	2,952	2,952	61	837	57.5	2,939,000	2,471,000	84.1	9.81	11.67
MSY		9N	AA	2,545										20.47
MSY	SUB	9N		2,545	2,574	2,574	60	604	50.0	1,812,000	1,555,000	85.8	17.56	20.47
MSY	TOT			4,602,596	4,569,458	4,899,446	56,332	632	124.2	4,425,502,000	3,159,331,000	71.4	9.39	13.15

